


**CLIENT  
LOGO  
HERE**

**XX Site  
Mining  
Area  
Flown  
9-23-18**






0 80' 160'  
SCALE IN FEET



Note: Data in heavily vegetated or tree covered areas should be used with caution and the data is not guaranteed. If the ground is not easily seen from the sky then the ground will not be accurately represented in the data.

**LEGEND**

-  10ft Major Contour
-  2ft Minor Contour
-  Water Boundary



DRAWN BY: JTG  
SCALE: 1:80  
DATE: 10\_4\_2018